



ONTARIO PROVINCIAL POLICE

Regional Operational Analyst Program

Protected A
Low Sensitivity

Routine Information requiring protection. This report and the information contained therein is for the attention of any law enforcement agency and may be disseminated at the discretion of the recipient.

INVESTIGATIVE QUERY REPORT – Traffic

Five Year Motor Vehicle Collision by Location in East Ferris

Region: North East	File #: 2024-4A-ROA-006	Author: R. Haworth
Detachment: North Bay	Occurrence #: RM24001685	Report Date: 09Jan24
Approver: A/D/Sgt Hilary Bartley		Approval Date: 09Jan24

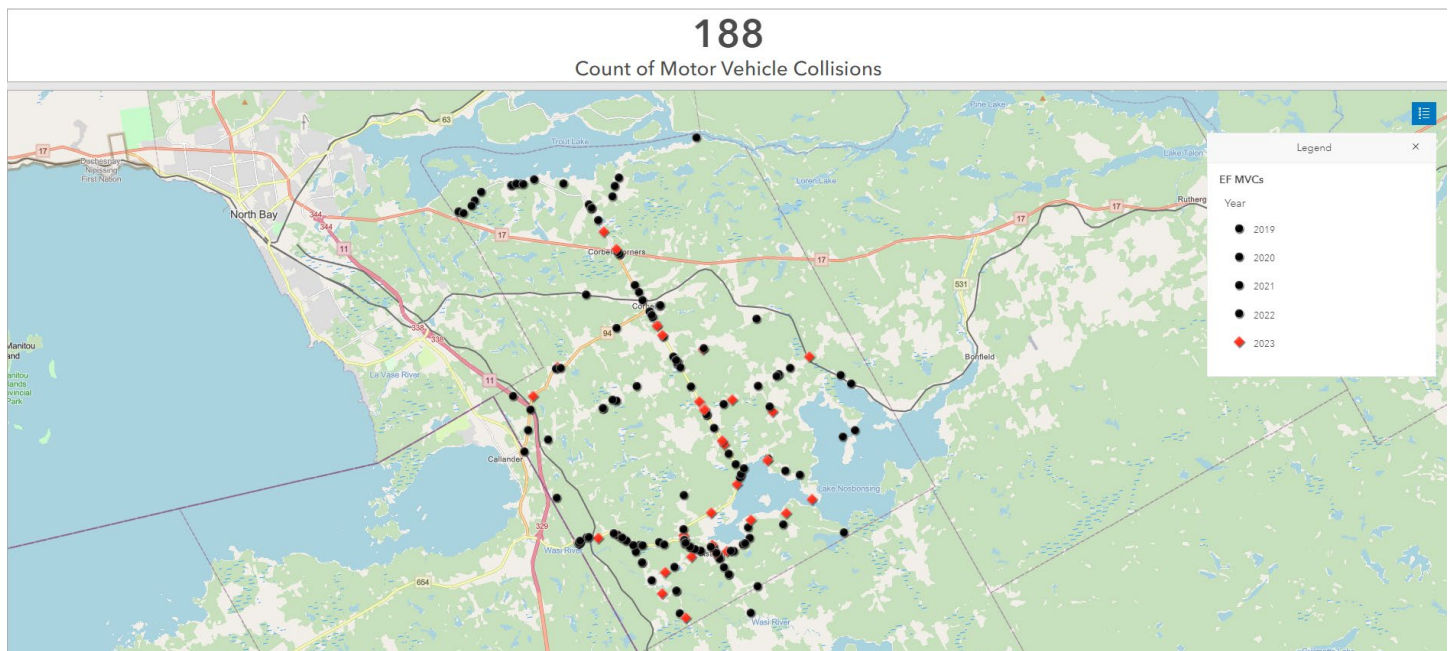
Overview

At the request of North Bay detachment Staff Sergeant Andrew Kraemer, this report will outline the locations of the reported motor vehicle collisions (MVCs) that have occurred in the East Ferris area between 01Jan19 – 31Dec23.

The occurrences with a location on either highway 11 or highway 17 have been excluded as requested.

Results

There were a total of 188 MVCs reported during the specified period, in East Ferris.



The information contained in this report can be shared with outside agencies, however, the report in its entirety is for OPP only and shall not be disseminated without author approval.



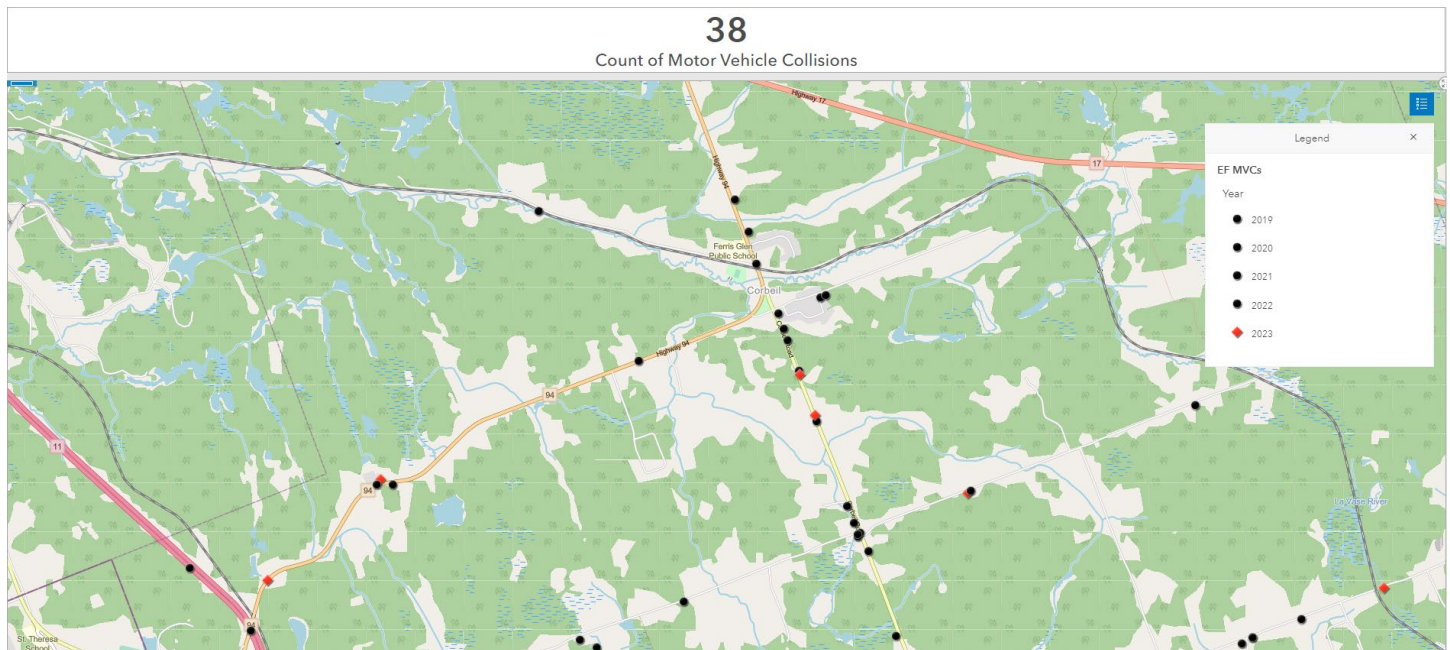
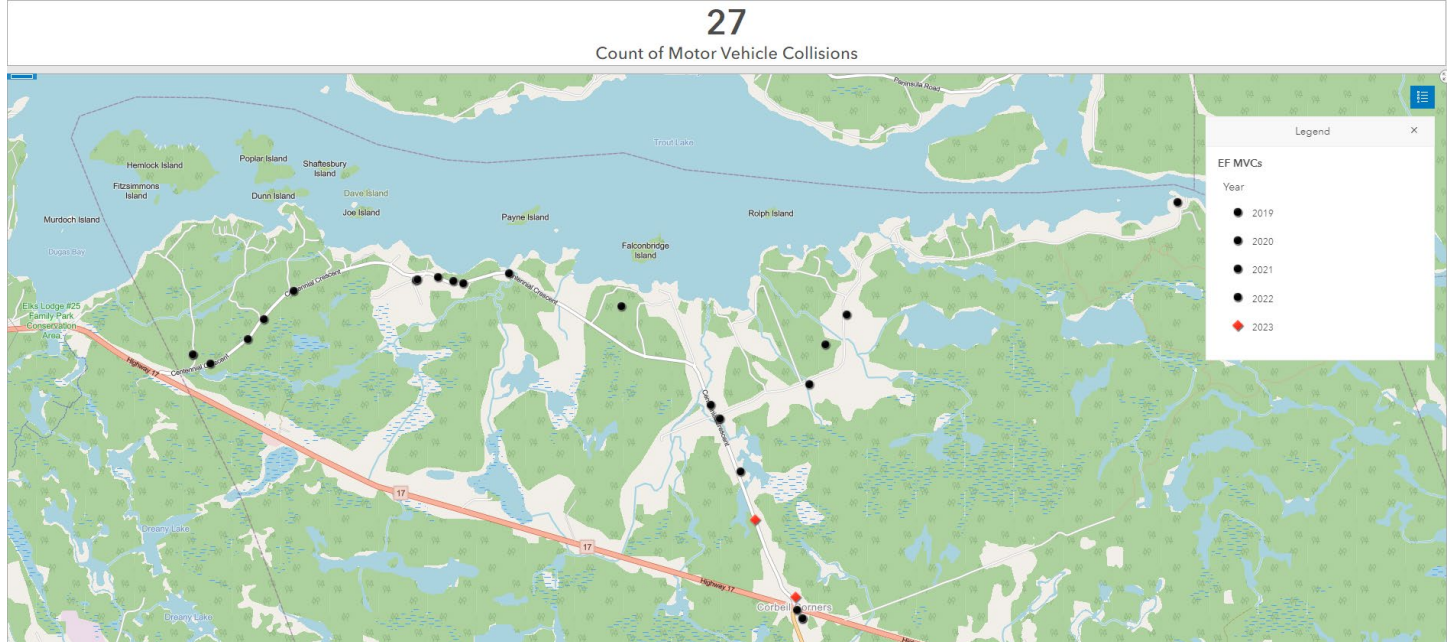
ONTARIO PROVINCIAL POLICE

Regional Operational Analyst Program

Protected A Low Sensitivity

Routine Information requiring protection. This report and the information contained therein is for the attention of any law enforcement agency and may be disseminated at the discretion of the recipient.

A closer look at the locations can be seen below.



The information contained in this report can be shared with outside agencies, however, the report in its entirety is for OPP only and shall not be disseminated without author approval.



ONTARIO PROVINCIAL POLICE

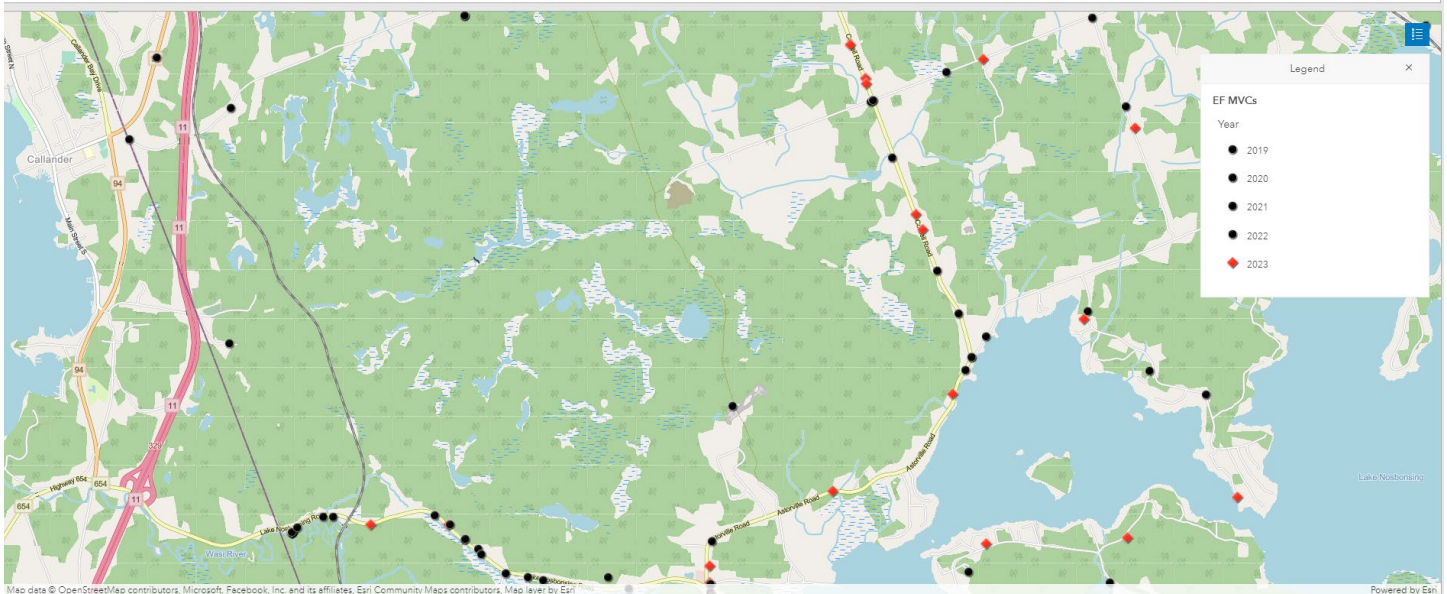
Regional Operational Analyst Program

Protected A Low Sensitivity

Routine Information requiring protection. This report and the information contained therein is for the attention of any law enforcement agency and may be disseminated at the discretion of the recipient.

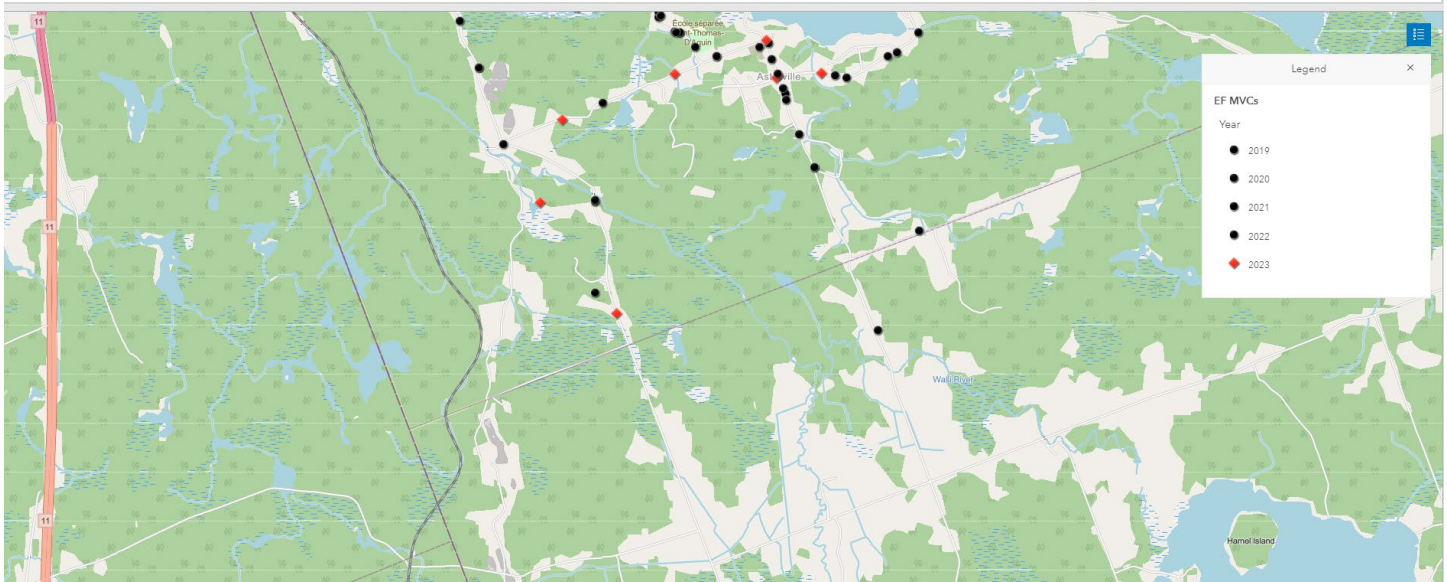
79

Count of Motor Vehicle Collisions



44

Count of Motor Vehicle Collisions



The information contained in this report can be shared with outside agencies, however, the report in its entirety is for OPP only and shall not be disseminated without author approval.



ONTARIO PROVINCIAL POLICE

Regional Operational Analyst Program

Protected A Low Sensitivity

Routine Information requiring protection. This report and the information contained therein is for the attention of any law enforcement agency and may be disseminated at the discretion of the recipient.

Dissemination List

- North Bay Detachment S/Sgt A Kraemer

Methodology

Search completed for RMS data via Palantir on Friday, January 5th, 2024.

Filter used:

Object Type = Niche Event

Duty Location: Area = 4058

Date Begin: 01Jan19

Date End: 31Dec23

Property: UCR Code = 8521*

From that dataset, occurrences were added to the map, any outliers were removed (two). There were a total of 10 occurrences that did not have any lat/long available therefore are not included in the analysis. This left 188 total MVCs, reported between 01Jan19 – 31Dec23 in the East Ferris area (4058).

Sources

- Niche RMS via Palantir