1851477 Ontario Inc. Existing Features Plan

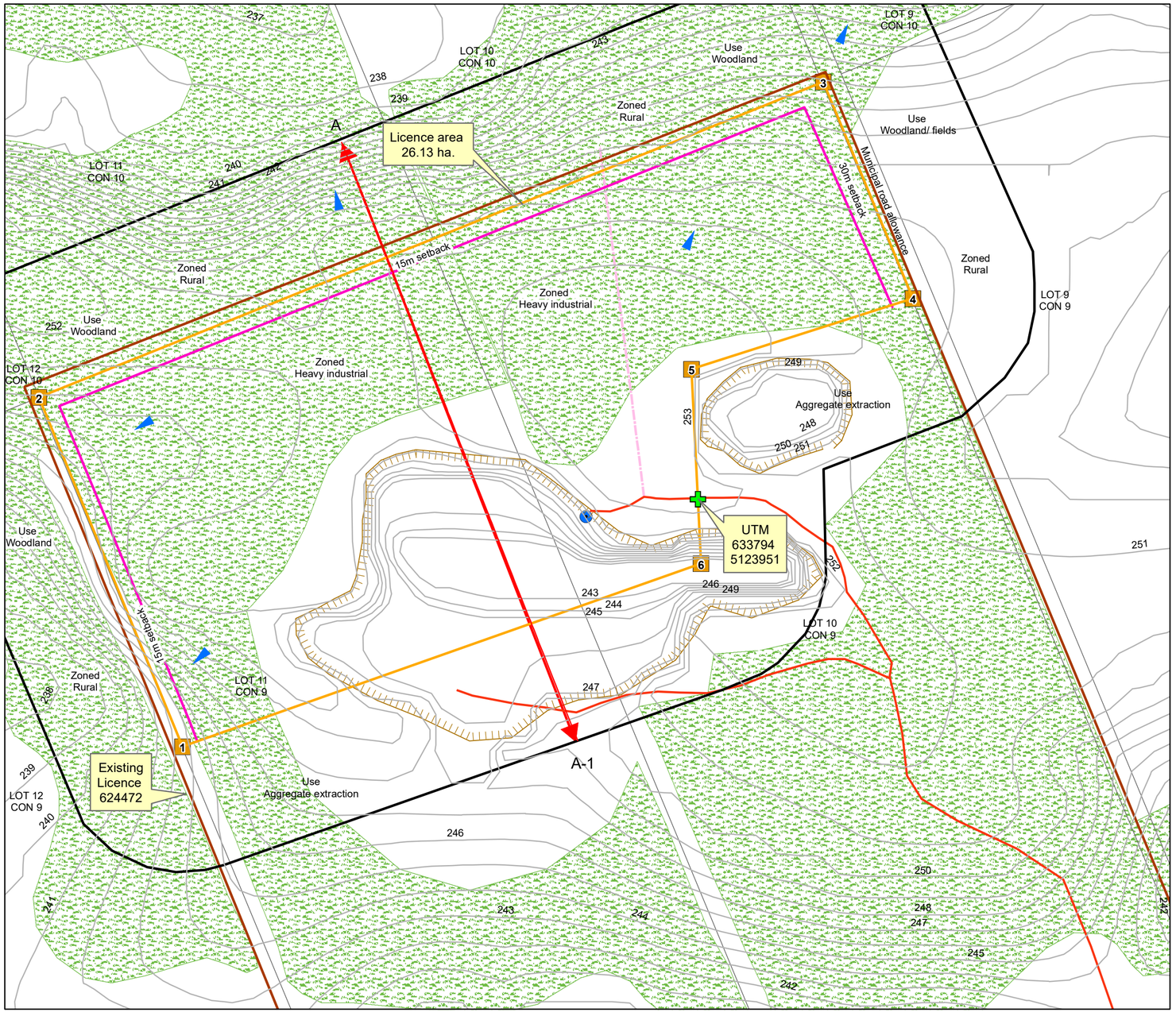

1:3,500

0 100 200 400 Meters

N

Legend

- Natural surface water drainage
- Contours 1m
- 120 information area
- Entrance
- Proposed licence boundary
- Extractable area
- Existing Licence Boundary
- existing internal haul roads
- Cross section A-A1
- Trails
- Existing pit excavation
- Corner posts
- Well
- Municipal road
- Lot/Concessions
- Forested areas

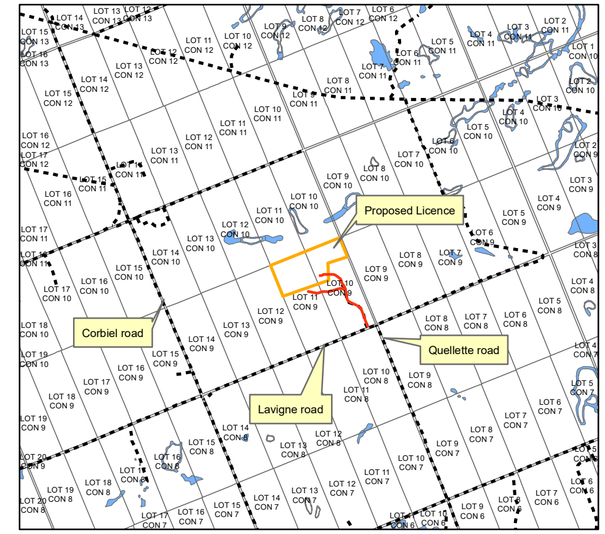

Key Map 1:50,000

UTM X	UTM Y	POST #
633302	5123714	1
633165	5124048	2
633915	5124349	3
634000	5124142	4
633789	5124075	5
633798	5123889	6

MAP VERSIONS

DECLARATION OF PURPOSE
THIS SITE PLAN IS PREPARED UNDER
THE AGGREGATE RESOURCES ACT
FOR A CLASS 'A' LICENCE,
FOR A QUARRY ABOVE THE GROUNDWATER TABLE

PART LOT 10 & 11
CONCESSION 9
TOWNSHIP OF FERRIS
MUNICIPALITY OF EAST FERRIS TOWNSHIP
NIPISSING DISTRICT

Cross section A-A1

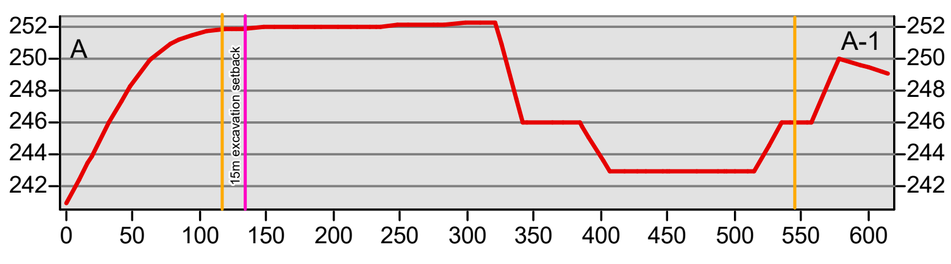

Cross section A-A1

SCHEDULE AMENDMENTS			
NO.	DESCRIPTION	DATE Approved	Approved by

Applicant: 1851477 Ontario Inc.
452 Quae Quae Rd,
Corbeil, ON P0H 1K0

Site Plan Prepared by Danny Benson
Timber Craft Consultation Inc. who is qualified person under section 8(4) of the Aggregate Resources Act to prepare and certify A Licence site plans.

Signature _____

Existing Plan

Timber Craft Consultation Inc.
1629 Jocko Point Road
North Bay, ON
P1B 8G5

Cell 705-471-6570