



ONTARIO PROVINCIAL POLICE

REPORT TO THE

MUNICIPALITY OF EAST FERRIS

POLICE SERVICES BOARD



September 8th, 2022

Updated : Tuesday, August 16, 2022 - Current Period : 1999/12/31

4100 - NORTH BAY 2022 Q 2 All Offence Hours of Day All Offence Days of Week All Offence Months All Coverage Types **CC_Provincial Statutes** All Offence Act Part Types All Courts All Badges All License Plate Location All Offender Gender All Offender Age Group All Date Added All Prior Offence Date MEASURES

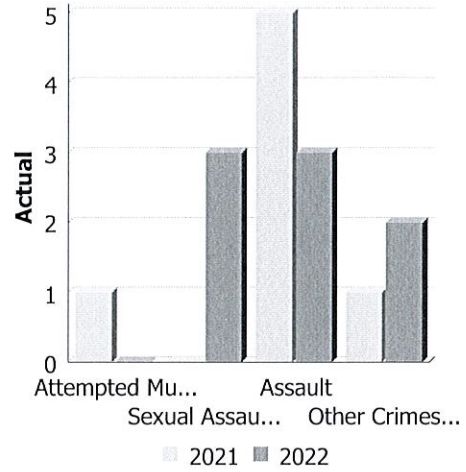
Offence Count as values			HTA	<i>CC-Non-Traffic (Revised)</i>	<i>Other</i>	CC_Provincial Statutes
4100 - NORTH BAY	2022/Apr	April	351	11	30	392
		All Offence Months	351	11	30	392
	2022/May	May	340	24	38	402
		All Offence Months	340	24	38	402
	2022/Jun	June	197	4	38	239
		All Offence Months	197	4	38	239
	2022 Q 2		888	39	106	1,033
4100 - NORTH BAY			888	39	106	1,033

Zero suppression rows and columns. Suppression options applied: zero values, division by zero, missing values, overflow values.

Police Services Board Report for East Ferris
Records Management System
April to June - 2022

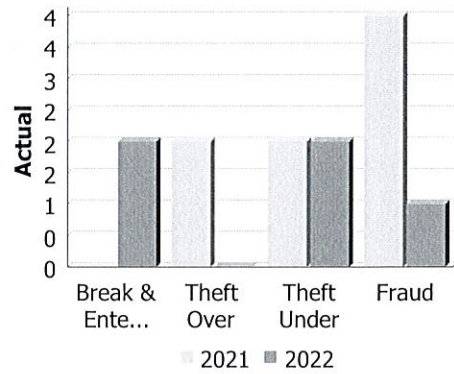
Violent Crime

Actual	April to June			Year to Date - June		
	2021	2022	% Change	2021	2022	% Change
Murder	0	0	--	0	0	--
Other Offences Causing Death	0	0	--	0	0	--
Attempted Murder	1	0	-100.0%	1	0	-100.0%
Sexual Assault	0	3	--	0	5	--
Assault	5	3	-40.0%	10	7	-30.0%
Abduction	0	0	--	0	0	--
Robbery	0	0	--	0	0	--
Other Crimes Against a Person	1	2	100.0%	2	6	200.0%
Total	7	8	14.3%	13	18	38.5%




Property Crime

Actual	April to June			Year to Date - June		
	2021	2022	% Change	2021	2022	% Change
Arson	0	0	--	0	0	--
Break & Enter	0	2	--	2	3	50.0%
Theft Over	2	0	-100.0%	3	1	-66.7%
Theft Under	2	2	0.0%	14	2	-85.7%
Have Stolen Goods	0	0	--	0	0	--
Fraud	4	1	-75.0%	7	2	-71.4%
Mischief	0	0	--	0	2	--
Total	8	5	-37.5%	26	10	-61.5%



Drug Crime

Actual	April to June			Year to Date - June		
	2021	2022	% Change	2021	2022	% Change
Possession	0	0	--	0	0	--
Trafficking	0	0	--	1	0	-100.0%
Importation and Production	0	0	--	0	0	--
Total	0	0	--	1	0	-100.0%



Clearance Rate

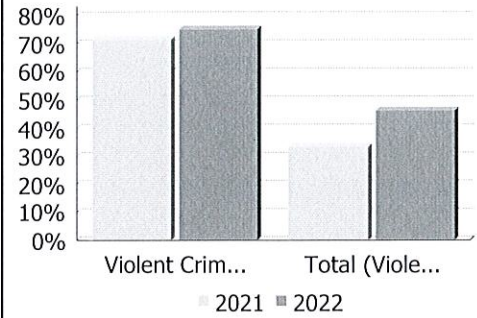
Detachment: 4I - NORTH BAY
Location code(s): 4I00 - NORTH BAY
Area code(s): 4058 - East Ferris
Data source date: 2022/09/03

Report Generated by:
 Haworth, Renee

Report Generated on:
 6-Sep-22 12:19:45 PM
 PP-CSC-Operational Planning-4300

**Police Services Board Report for East Ferris
Records Management System
April to June - 2022**

Clearance Rate	April to June			Year to Date - June		
	2021	2022	Difference	2021	2022	Difference
Violent Crime	71.4%	75.0%	3.6%	61.5%	77.8%	16.2%
Property Crime	0.0%	0.0%	0.0%	0.0%	20.0%	20.0%
Drug Crime	--	--	--	100.0%	--	--
Total (Violent, Property & Drug)	33.3%	46.2%	12.8%	24.4%	60.0%	35.6%



Data contained within this report is dynamic in nature and numbers will change over time as the Ontario Provincial Police continue to investigate and solve crime.

Data Utilized

- Major Crimes
- Niche RMS All Offence Level Business Intelligence Cube

Detachment: 4I - NORTH BAY
Location code(s): 4I00 - NORTH BAY
Area code(s): 4058 - East Ferris
Data source date:
 2022/09/03

Report Generated by:
 Haworth, Renee

Report Generated on:
 6-Sep-22 12:19:45 PM
 PP-CSC-Operational Planning-4300



Calls For Service (CFS) Billing Summary Report

East Ferris April to June - 2022

Billing Categories <i>(Billing categories below do not match traditional crime groupings)</i>		2022				2021			
		April to June	Year to Date	Time Standard	Year To Date Weighted Hours	April to June	Year to Date	Time Standard	Year To Date Weighted Hours
Violent Criminal Code	Attempted Murder	0	0		0.0	1	1	16.1	16.1
	Sexual Assault	1	2	16.1	32.2	0	0		0.0
	Sexual Interference	2	3	16.1	48.3	0	0		0.0
	Assault With Weapon or Causing Bodily Harm-Level 2	0	0		0.0	1	1	16.1	16.1
	Assault-Level 1	3	7	16.1	112.7	4	9	16.1	144.9
	Extortion	1	1	16.1	16.1	0	0		0.0
	Criminal Harassment	1	3	16.1	48.3	0	0		0.0
	Utter Threats to Person	0	2	16.1	32.2	1	2	16.1	32.2
	Total	8	18	16.1	289.8	7	13	16.1	209.3
Property Crime Violations	Break & Enter	2	2	6.5	13.0	1	3	6.5	19.5
	Break & Enter - Firearms	0	1	6.5	6.5	0	0		0.0
	Theft of Motor Vehicle	0	1	6.5	6.5	1	2	6.5	13.0
	Theft of - Construction Vehicles	0	0		0.0	1	1	6.5	6.5
	Theft under - Other Theft	2	2	6.5	13.0	1	2	6.5	13.0
	Theft Under - Gasoline Drive-off	1	1	6.5	6.5	0	1	6.5	6.5
	Theft FROM Motor Vehicle Under \$5,000	0	0		0.0	1	10	6.5	65.0
	Theft Under \$5,000 [SHOPLIFTING]	0	0		0.0	0	1	6.5	6.5
	Fraud -Master code	1	1	6.5	6.5	0	0		0.0
	Fraud - Steal/Forge/Poss./Use Credit Card	0	0		0.0	0	1	6.5	6.5
	Fraud - Account closed	0	0		0.0	0	1	6.5	6.5
	Fraud - Fraud through mails	0	0		0.0	1	1	6.5	6.5
	Fraud -Money/property/ security > \$5,000	0	1	6.5	6.5	1	1	6.5	6.5
	Fraud -Money/property/ security <= \$5,000	0	0		0.0	1	1	6.5	6.5
	Fraud - Other	0	0		0.0	0	1	6.5	6.5
	Personation with Intent (fraud)	0	0		0.0	1	1	6.5	6.5
	Mischief - master code	0	1	6.5	6.5	0	0		0.0
	Interfere with lawful use, enjoyment of property	0	1	6.5	6.5	0	0		0.0
Total	6	11	6.5	71.5	9	27	6.5	175.5	
Other Criminal Code Violations (Excluding traffic)	Offensive Weapons-Possession of Weapons	1	2	7.7	15.4	0	0		0.0
	Offensive Weapons-Other Offensive Weapons	0	0		0.0	0	1	7.7	7.7



Calls For Service (CFS) Billing Summary Report

East Ferris April to June - 2022

Billing Categories <i>(Billing categories below do not match traditional crime groupings)</i>		2022				2021			
		April to June	Year to Date	Time Standard	Year To Date Weighted Hours	April to June	Year to Date	Time Standard	Year To Date Weighted Hours
Other Criminal Code Violations (Excluding traffic)	Offensive Weapons-Other Weapons Offences	1	1	7.7	7.7	0	0		0.0
	Bail Violations - Fail To Comply	0	0		0.0	2	3	7.7	23.1
	Breach of Probation -In relation to children	0	1	7.7	7.7	0	0		0.0
	Utter Threats to damage property	0	0		0.0	1	1	7.7	7.7
	Libel - Defamatory	0	0		0.0	1	1	7.7	7.7
	Total	2	4	7.7	30.8	4	6	7.7	46.2
Drugs	Trafficking Other Controlled Drugs and Substance Act	0	0		0.0	0	1	55.1	55.1
	Total	0	0		0.0	0	1	55.1	55.1
Statutes & Acts	Landlord/Tenant	1	1	3.4	3.4	1	1	3.4	3.4
	Mental Health Act	1	5	3.4	17.0	2	6	3.4	20.4
	Mental Health Act - No contact with Police	0	0		0.0	1	1	3.4	3.4
	Mental Health Act - Attempt Suicide	1	1	3.4	3.4	0	0		0.0
	Mental Health Act - Threat of Suicide	0	1	3.4	3.4	0	1	3.4	3.4
	Mental Health Act - Voluntary Transport	0	1	3.4	3.4	0	0		0.0
	Mental Health Act - Apprehension	0	0		0.0	1	1	3.4	3.4
	Trespass To Property Act	0	1	3.4	3.4	1	5	3.4	17.0
	Total	3	10	3.4	34.0	6	15	3.4	51.0
Operational	Animal - Left in Vehicle	0	0		0.0	2	2	3.7	7.4
	Animal Stray	0	0		0.0	3	3	3.7	11.1
	Animal Injured	1	1	3.7	3.7	1	1	3.7	3.7
	Animal - Dog Owners Liability Act	1	1	3.7	3.7	1	1	3.7	3.7
	Domestic Disturbance	7	15	3.7	55.5	14	18	3.7	66.6
	Suspicious Person	1	1	3.7	3.7	2	8	3.7	29.6
	Fire - Building	0	1	3.7	3.7	1	1	3.7	3.7
	Fire - Vehicle	0	1	3.7	3.7	0	0		0.0
	Missing Person Located 12 & older	1	1	3.7	3.7	0	0		0.0
	Noise Complaint -Master code	1	1	3.7	3.7	4	4	3.7	14.8
	Noise Complaint - Residence	0	0		0.0	1	1	3.7	3.7
	Found Property -Master code	0	0		0.0	3	3	3.7	11.1



Calls For Service (CFS) Billing Summary Report

East Ferris April to June - 2022

Billing Categories <i>(Billing categories below do not match traditional crime groupings)</i>		2022				2021			
		April to June	Year to Date	Time Standard	Year To Date Weighted Hours	April to June	Year to Date	Time Standard	Year To Date Weighted Hours
Operational	Found - Vehicle Accessories	0	0		0.0	1	1	3.7	3.7
	Found-Personal Accessories	1	1	3.7	3.7	0	0		0.0
	Lost Property -Master code	0	2	3.7	7.4	0	2	3.7	7.4
	Lost License Plate	0	2	3.7	7.4	0	0		0.0
	Lost-Personal Accessories	0	1	3.7	3.7	0	0		0.0
	Sudden Death - Suicide	0	0		0.0	1	1	3.7	3.7
	Sudden Death - Natural Causes	1	1	3.7	3.7	1	2	3.7	7.4
	Suspicious Vehicle	2	4	3.7	14.8	3	10	3.7	37.0
	Vehicle Recovered - Automobile	1	2	3.7	7.4	0	0		0.0
	Neighbour Dispute	2	3	3.7	11.1	6	7	3.7	25.9
	Other Municipal By-Laws	1	1	3.7	3.7	0	0		0.0
	Assist Public	6	12	3.7	44.4	2	4	3.7	14.8
	Distressed/Overdue Motorist	0	0		0.0	1	1	3.7	3.7
	Compassionate Message	0	0		0.0	0	1	3.7	3.7
	Family Dispute	4	15	3.7	55.5	8	13	3.7	48.1
Total	30	66	3.7	244.2	55	84	3.7	310.8	
Operational2	False Alarm-Accidental Trip	0	0		0.0	0	1	1.3	1.3
	False Alarm -Others	2	6	1.3	7.8	5	7	1.3	9.1
	False Alarm -Cancelled	0	2	1.3	2.6	2	5	1.3	6.5
	Keep the Peace	3	5	1.3	6.5	5	6	1.3	7.8
	911 call / 911 hang up	2	4	1.3	5.2	3	4	1.3	5.2
	911 call - Dropped Cell	1	2	1.3	2.6	2	2	1.3	2.6
	Total	8	19	1.3	24.7	17	25	1.3	32.5
Traffic	MVC (MOTOR VEHICLE COLLISION) -Master code	0	1	3.5	3.5	0	0		0.0
	MVC - Personal Injury (MOTOR VEHICLE COLLISION)	1	3	3.5	10.5	0	0		0.0
	MVC - Prop. Dam. Non Reportable	0	3	3.5	10.5	0	3	3.5	10.5
	MVC - Prop. Dam. Reportable (MOTOR VEHICLE COLLISION)	8	25	3.5	87.5	3	11	3.5	38.5
	MVC - Prop. Dam. Failed to Remain (MOTOR VEHICLE COLLISION)	1	1	3.5	3.5	0	0		0.0
	Total	10	33	3.5	115.5	3	14	3.5	49.0
Total	67	161		810.5	101	185		929.4	

Note to Detachment Commanders:

- The content of each report is to be shared by the Detachment Commander only with the municipality for which it was generated.



Calls For Service (CFS) Billing Summary Report

East Ferris April to June - 2022

The municipality may treat this as a public document and distribute it as they wish.

- All data is sourced from the Niche RMS application. Included are 'reported' occurrences (actuals and unfounded occurrences) for 'billable' occurrences ONLY. Data is refreshed on a weekly basis.
- The Traffic category includes motor vehicle collision (MVC) occurrences entered into Niche (UCR code 8521). MVCs are NOT sourced from the eCRS application for this report.
- Only the primary violation is counted within an occurrence.
- Time standards displayed are for the 2021 billing period.

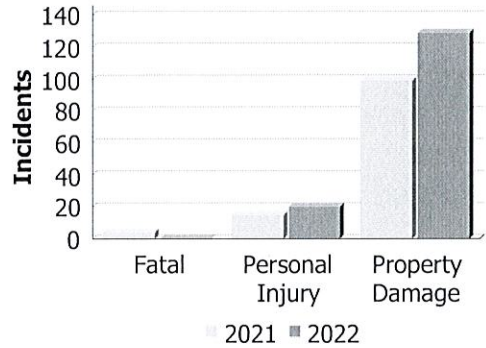
Note to Municipalities:

- Data contained within this report is dynamic in nature and numbers will change over time as the Ontario Provincial Police continues to investigate and solve crime.
- This report is NOT to be used for crime trend analysis as not all occurrences are included.
- Data groupings within this report do not match traditional crime groupings seen in other public reports such as the OPP Police Services Board reports or Statistics Canada reporting.

**Police Services Board Report for East Ferris
Collision Reporting System
April to June - 2022**

Motor Vehicle Collisions by Type

Incidents	April to June			Year to Date - June		
	2021	2022	% Change	2021	2022	% Change
Fatal	4	0	-100.0%	4	1	-75.0%
Personal Injury	15	20	33.3%	30	39	30.0%
Property Damage	99	129	30.3%	193	284	47.2%
Total	118	149	26.3%	227	324	42.7%



Fatalities in Detachment Area

Incidents		April to June			Year to Date - June		
		2021	2022	% Change	2021	2022	% Change
Motor Vehicle Collision	Fatal Incidents	4	0	-100.0%	4	1	-75.0%
	Alcohol Related	0	0	--	0	0	--
Off-Road Vehicle	Fatal Incidents	0	0	--	0	0	--
	Alcohol Related	0	0	--	0	0	--
Motorized Snow Vehicle	Fatal Incidents	0	0	--	0	0	--
	Alcohol Related	0	0	--	0	0	--

Persons Killed	April to June			Year to Date - June		
	2021	2022	% Change	2021	2022	% Change
Motor Vehicle Collision	4	0	-100.0%	4	1	-75.0%
Off-Road Vehicle	0	0	--	0	0	--
Motorized Snow Vehicle	0	0	--	0	0	--

Detachment: 41 - NORTH BAY

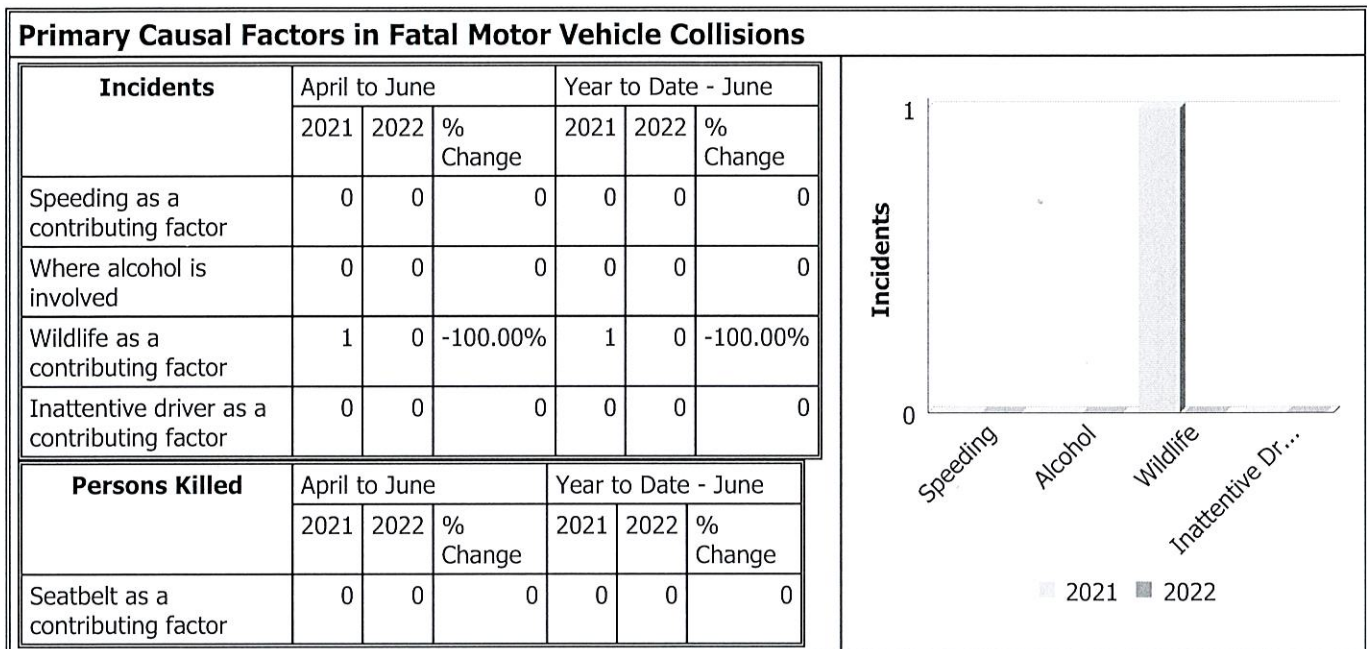
Location code(s): 4I00-NORTH BAY, 4I01-NORTH BAY (East Nipissing Group of 3 (MI)), 4I02-NORTH BAY (Bonfield (MI)), 4I03-NORTH BAY (East Ferris (MI)), 4I10-MATTAWA, 4I11-MATTAWA (Mattawa Group of Four (MI)), 4I20-POWASSAN, 4I21-POWASSAN (North Parry Sound Group of Two (MI)), 4I22-POWASSAN (Powassan (MI)), 4I23-POWASSAN (Mun of Powassan (MI)), 4I70-NIPISSING FN

Data source date:
2022/09/05

Report Generated by:
Haworth, Renee

Report Generated on:
6-Sep-22 12:27:55 PM
PP-CSC-Operational Planning-4300

**Police Services Board Report for East Ferris
Collision Reporting System
April to June - 2022**



Data Utilized

- SQL online application reporting system – OPP CRS 2.3.09
- Collision Reporting System Business Intelligence Cube

Detachment: 4I - NORTH BAY

Location code(s): 4I00-NORTH BAY, 4I01-NORTH BAY (East Nipissing Group of 3 (MI)), 4I02-NORTH BAY (Bonfield (MI)), 4I03-NORTH BAY (East Ferris (MI)), 4I10-MATTAWA, 4I11-MATTAWA (Mattawa Group of Four (MI)), 4I20-POWASSAN, 4I21-POWASSAN (North Parry Sound Group of Two (MI)), 4I22-POWASSAN (Powassan (MI)), 4I23-POWASSAN (Mun of Powassan (MI)), 4I70-NIPISSING FN

Data source date:
2022/09/05

Report Generated by:
Haworth, Renee

Report Generated on:
6-Sep-22 12:27:55 PM
PP-CSC-Operational Planning-4300